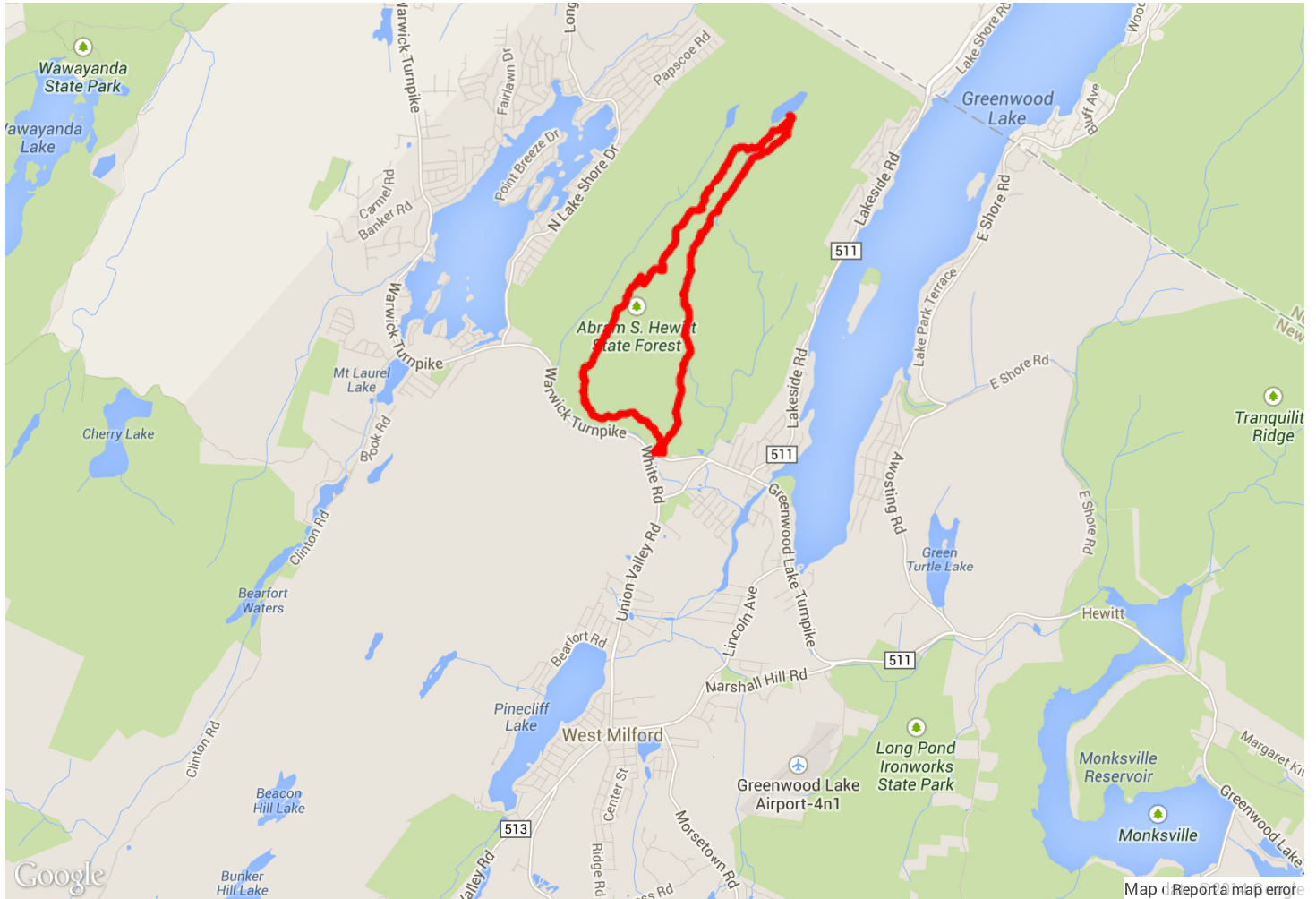




uTrack - Sequence 1 [hide report](#)

Track on the map



[Show start of track](#)

[Show end of track](#)

[Show highest point of track](#)

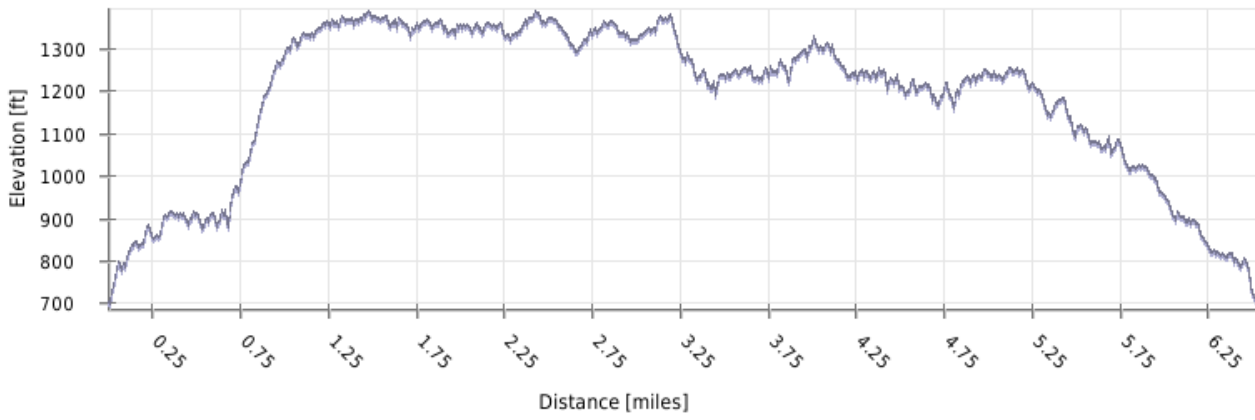
[Show lowest point of track](#)

[Fastest point of track](#)

Elevation

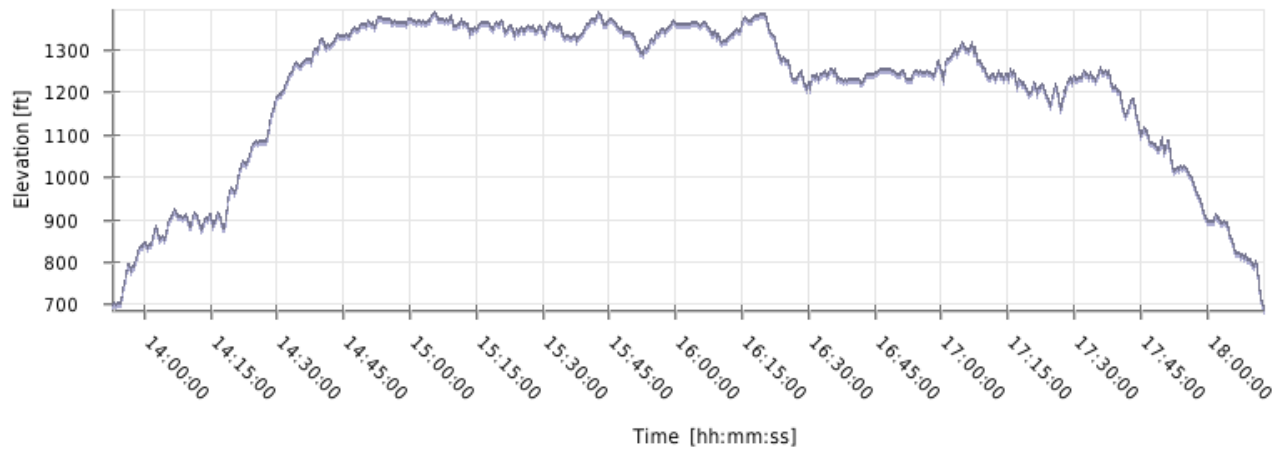
[Click for enlarge](#)

Elevation profile



[Click for](#)

Elevation profile



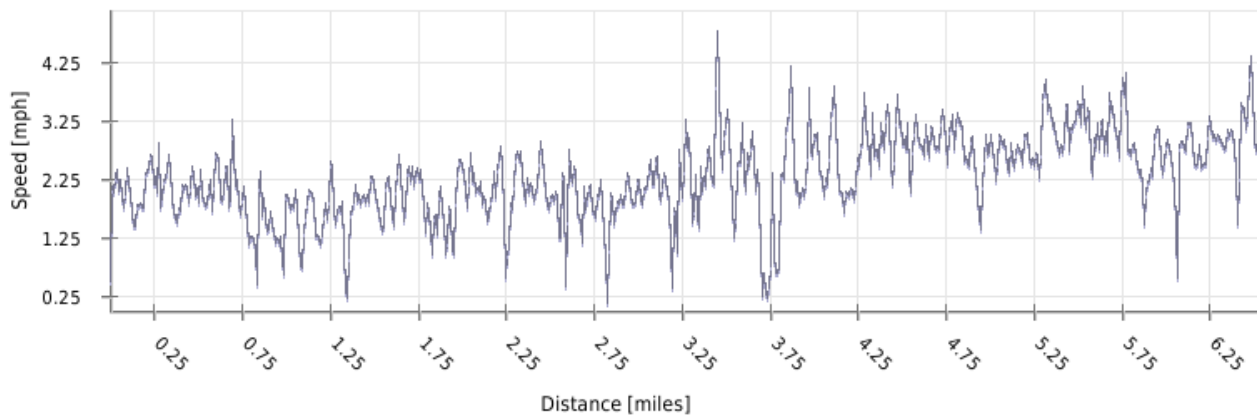
enlarge

Minimum elevation: 685.7 ft
 Maximum elevation: 1394.4 ft
 Average elevation: 1205.1 ft
 Maximum difference: 708.7 ft
 Total climbing: 4816.3 ft
 Total descent: 4829.4 ft
 Start elevation: 698.8 ft
 End elevation: 685.7 ft
 Final balance: -13.1 ft

Speed

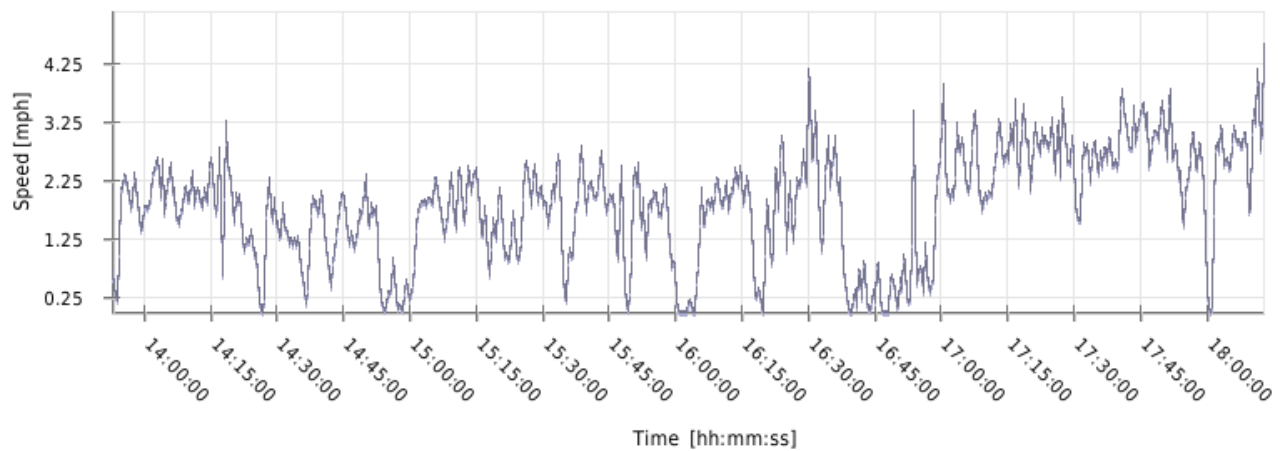
[Click for enlarge](#)

Speed profile



[Click for](#)

Speed profile



enlarge

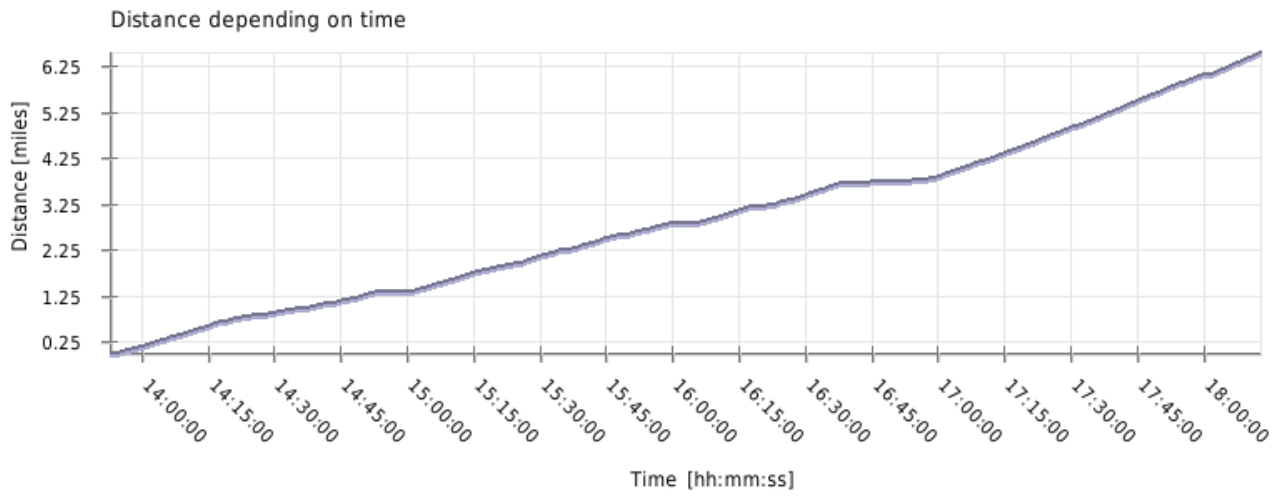
- Minimum speed: 0 mph
- Maximum speed: 5.1 mph
- Average climbing speed : 4 mph
- Average descent speed : 4.2 mph
- Average flat speed: 3.6 mph
- Average speed: 4.1 mph

Time

- Date of track: 4.8.2014
- Start time: 13:52:50
- End time: 18:12:56
- Total track time: 4h 20m 06s
- Climbing time: 1h 28m 50s
- Descent time: 1h 23m 37s
- Flat time: 1h 27m 39s

Distance

[Click for enlarge](#)



Total flat distance: 6 miles

Total real distance: 6.5 miles

Climbing distance: 2.6 miles

Descent distance: 2.7 miles

Flat distance: 1.2 miles

Complete report export

 [Save report as PDF file](#)

generated by [uTrack](#) // [Crempa](#)